

PLAT OF SURVEY
-OF-

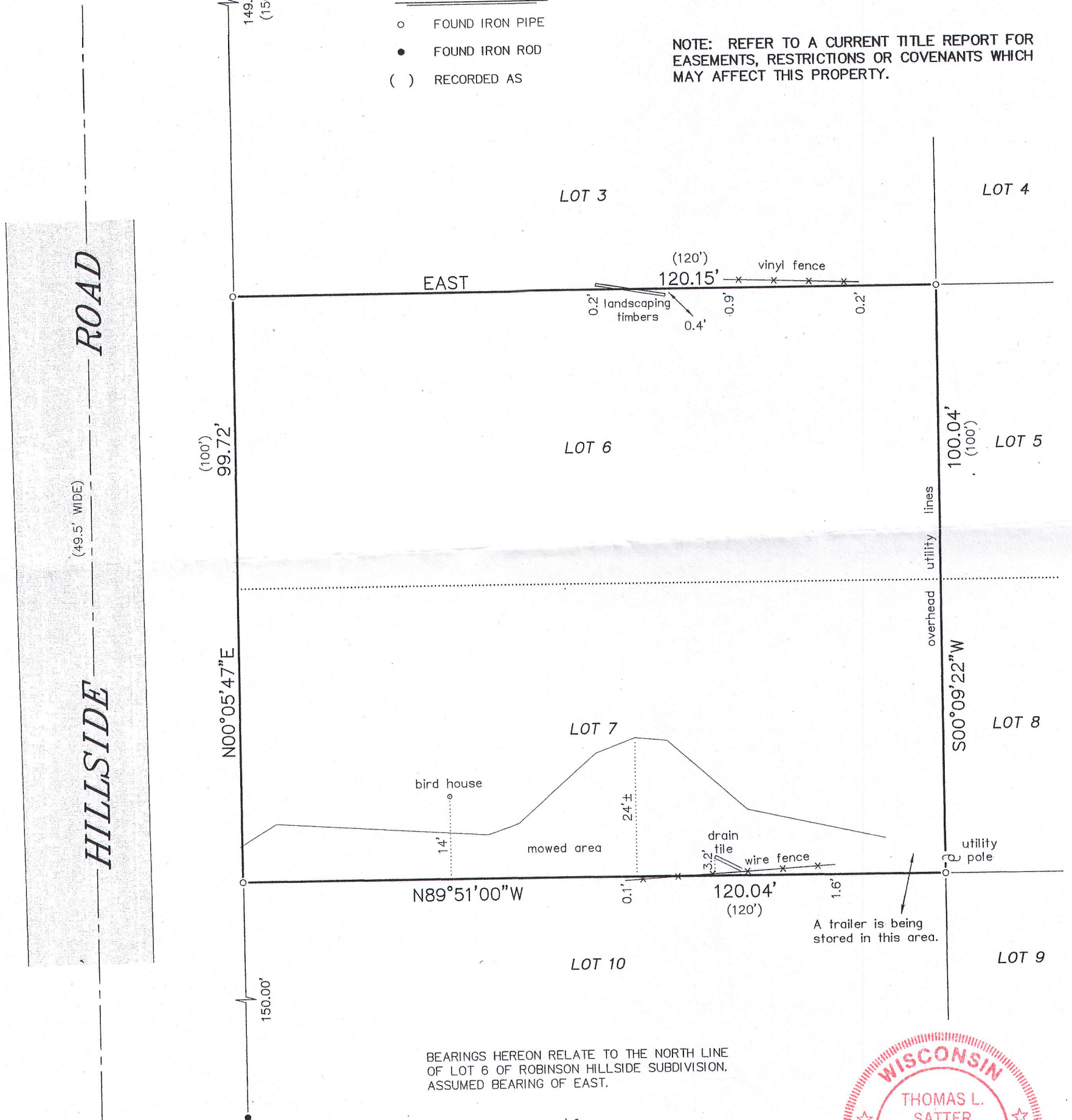
LOTS 6 AND 7 IN BLOCK 7 OF ROBINSON
HILLSIDE SUBDIVISION, ACCORDING TO THE
RECORDED PLAT THEREOF. SAID LAND BEING
IN THE TOWN OF LINN, COUNTY OF WALWORTH
AND STATE OF WISCONSIN.

SURVEY FOR: JULIE SARTON OF
KEEFE REAL ESTATE



LEGEND

- FOUND IRON PIPE
- FOUND IRON ROD
- () RECORDED AS

NOTE: REFER TO A CURRENT TITLE REPORT FOR
EASEMENTS, RESTRICTIONS OR COVENANTS WHICH
MAY AFFECT THIS PROPERTY.



BEARINGS HEREON RELATE TO THE NORTH LINE
OF LOT 6 OF ROBINSON HILLSIDE SUBDIVISION.
ASSUMED BEARING OF EAST.



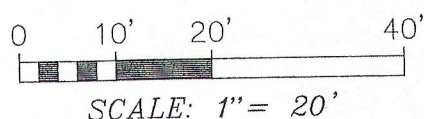
THIS IS NOT AN ORIGINAL PRINT
UNLESS THIS SEAL IS RED.

Thomas L. Satter
THOMAS L. SATTER S-2850

"I HEREBY CERTIFY THAT I HAVE SURVEYED THE ABOVE
DESCRIBED PROPERTY AND THAT THE ABOVE MAP IS A CORRECT
REPRESENTATION THEREOF AND SHOWS THE SIZE AND LOCATION
OF THE PROPERTY, ITS EXTERIOR BOUNDARIES, THE LOCATION
OF ALL VISIBLE STRUCTURES AND DIMENSIONS OF ALL
PRINCIPAL BUILDINGS THEREON, BOUNDARY FENCES, APPARENT
EASEMENTS, ROADWAYS AND ENCROACHMENTS, IF ANY."

"THIS SURVEY IS MADE FOR THE USE OF THE PRESENT OWNERS
OF THE PROPERTY, AND THOSE WHO PURCHASE, MORTGAGE, OR
GUARANTEE THE TITLE THERETO WITHIN ONE YEAR FROM DATE
HEREOF."

SATTER SURVEYING, LLC
LAND SURVEYS, MAPPING AND PLANNING
272 ORIGIN STREET
BURLINGTON, WI 53105
262-661-4239



SEPTEMBER 5, 2015
DATE

081513
JOB NUMBER

IRH-15A 117-3826